KENTUCKY COAL MARKETING UPDATES

WESTERN KENTUCKY
COAL RIVER TERMINALS

April, 2003

Kentucky Coal Council
625 Hospital Drive
State Office Building, Room 205
Madisonville, Kentucky 42431
Phone: 270-824-7543
Fax: 270-824-7037
E-Mail: wkkcmec@vci.net
Dennis McCully, West Kentucky
Representative

William J. Grable, Executive Director

Types of Barges and Towboats



OPEN HOPPER BARGES

TYPE	LENGTH FEET	BREADTH FEET	DRAFT FEET	CAPACITY TONS
STANDARD	175	26	9	1000
JUMBO	195	35	9	1500
SUPER JUMBO	250-290	40-52		2500-3000

COVERED HOPPER BARGES

TYPE	LENGTH FEET	BREADTH FEET	DRAFT FEET	CAPACITY TONS
STANDARD	175	26	9	1000
JUMBO	195	35	9	1500



INTEGRATED CHEMICAL AND PETROLEUM BARGES

LENGTH FEET	BREADTH FEET	DRAFT FEET	CAPACITY TONS
150-300	50-54	9	1900-3000

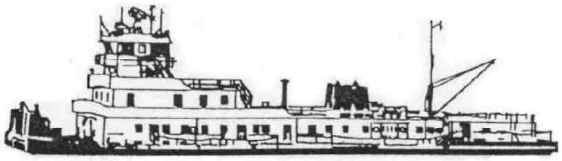

TOWBOATS

LENGTH FEET	BREADTH FEET	DRAFT FEET	HORSEPOWER
65-160	24-50	5-9	300-7000

Alternate Transportation Mode Comparisons

BARGE	15 BARGE TOW	JUMBO HOPPER CAR	100 CAR UNIT TRAIN	LARGE SEMI
1500 Tons	22,500 Ton	100 Ton	10,000 Ton	26 Ton
52,500 Bushels	787,500 Bushels	3,500 Bushels	350,000 Bushels	910 Bushels
453,600 Gallons	6,804,000 Gallons	30,240 Gallons	3,024,000 Gallons	7,865 Gallons

EQUIVALENT UNITS

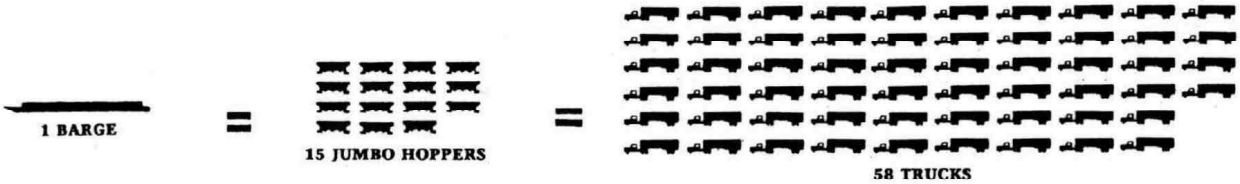



EQUIVALENT LENGTHS

.25 MILE	2.75 MILES	34.5 MILES
15 BARGE TOW	2.25 UNIT TRAINS	Assuming 150 Feet Between Trucks

Source: U.S. Army Corps of Engineers.

Coal River Terminals Serving Western Kentucky by River and Mile point, 2003

River/River Pool	Mile point	Bank*	Operating Company	River Terminal Name
Cumberland River / Barkley Pool				
Barkley Lock & Dam	30.60			
Eddyville	43.60			
Green River / No. 1 Pool				
No. 1 Lock & Dam	9.10			
	11.60	L	Centennial Resources, Inc.	Henderson Dock
	31.50	L	Grand Eagle Mining, Inc.	Patriot Dock
	43.90	L	FCD, LLC	Energy Dock
	49.00	L	Onton Dock, Inc.	Onton Dock
Green River / No. 2 Pool				
No. 2 Lock & Dam	63.10			
Rough River	71.30			
	73.50	L	Charolais Corporation	Island Dock
	85.20	L	Peabody Coal Company	River Queen Dock
	85.90	L	Peabody Coal Company	Gibraltar Dock
Western Ky. Parkway Crosses	95.50			
	97.70	R	Peabody Coal Company	Ken Dock
Paradise	100.00			
Ohio River / McAlpine Pool				
Ghent	537.50			
	601.00	KY	River Road Terminal, Inc.	River Road Terminal
Louisville	602.80			
McAlpine Lock & Dam	606.80			
Ohio River / Cannelton Pool				
	618.00	KY	Cooper T. Smith Stevedoring	Jefferson Riverport
Cannelton Lock & Dam	720.70			
Ohio River / Newburgh Pool				
	750.00	KY	Kinder Morgan Bulk Terminals	Owensboro Gateway Terminal
	751.70	KY	Clark Enterprises, Inc.	Clark Coal Dock
	752.80	KY	Yager Materials, Inc.	Yager Coal Dock
Owensboro	759.30			
Newburgh Lock & Dam	776.10			
Ohio River / Uniontown Pool				
Green River	784.20			
Henderson	803.80			
	807.20	KY	Consolidated Grain & Barge Co.	CGB Henderson
	807.60	KY	Henderson Co. Riverport Authority	Henderson Co. Riverport
	827.50	IN	Mt. Vernon Transfer Terminal, LLC	Mt. Vernon Transfer Dock
	841.60	KY	Peabody Coal Company	Camp Terminal
	843.90	KY	Island Creek Coal Company	Uniontown Dock
Uniontown Lock & Dam	846.00			
Ohio River / Smithland Pool				
	851.70	KY	Island Creek Coal Company	Hamilton Dock
	870.10	KY	Dekoven Dock, Inc.	Dekoven Dock
	871.50	KY	Lodestar Energy, Inc.	Caseyville Dock
Smithland Lock & Dam	918.50			
Cumberland River	922.60			
Tennessee River at Paducah	934.50			
Lock & Dam No. 52	938.90			
Lock & Dam No. 53	962.60			
Olmsted Lock & Dam	964.40		(Under Construction) Will replace Lock & Dam No. 52 & 53.	
Mississippi River	981.00			
Tennessee River / Ky. Lake Pool	14.30	L	SCH Terminal Co., Inc.	Calvert City Terminal
Interstate 24 Crosses	21.10			
Kentucky Lock & Dam	22.40			
	22.70	R	Grand Rivers Terminal	GRT Site I
	22.90	R	Grand Rivers Terminal	GRT Site II
	23.00	R	Grand Rivers Terminal	GRT Site IV
	24.80	R	Grand Rivers Terminal	GRT Site III
Barkley Canal	25.30			

* R and L indicate the *right* and *left* bank of the river while traveling downstream for river segments with both banks in Kentucky.

Directory of Coal River Terminals

User's Guide

The coal river terminals included in this directory are listed alphabetically by operating company on the following pages. The majority of the data presented herein has been obtained from the operator, the owner, or the U.S. Army Corps of Engineers, and represents the status of these terminals as of April 2003.

The information on the operating company, owner, and permit holder is self-explanatory with the following exceptions: The "**owner**" usually refers to the owner of the operating company and not necessarily of the river terminal. In most cases, the U.S. Army Corps of Engineers "**permit holder**" is the actual owner of the river terminal facility, but the terminal may be leased to someone else for operation of the facility.

Following are explanations of data items, which may be included in the directory listing:

Terminal Name: The name as reported by the operator or owner.

Other Names or Former Name: Company names, location names (nearby towns or cities), or previous names (including those of previous operators or owners) by which the terminal was known. "**N/A**" means "not applicable", and "**N/R**" means "none/reported".

River and Navigation Pool: Indicates the river in which the terminal is located and in which navigation pool/lock and dam. Lock & dam and pool locations can be found on page 2 of this directory.

Mile point and River Bank: Published mile points were found to be inconsistent even between various U.S. Army Corps of Engineers publications. To resolve the inconsistencies, the load out point was marked on topographic maps and the mile point was measured. These measurements were used to verify published data, or in place of published data where significant differences were found. "L" and "R" indicate the "left" and "right" bank of the river traveling downstream for river segments with both banks in Kentucky. For rivers, which border Kentucky, the Kentucky bank or the neighboring state bank was indicated.

Operational Status: There are two categories: "active," i.e., in operation as of April 2003, and "inactive," i.e., physically present but not in operation in April 2003.

Terminal Availability: There are three classifications: "captive," i.e., the terminal is owned and operated by a coal company for the exclusive use of that company; "restricted," i.e., the privately owned terminal is reserved primarily for the use of coal companies, but some excess capacity may be available now or in the future; and "open," i.e., the terminal is available for use by anyone (although some special restrictions may apply for each terminal)

Access: Refers to "transportation access" by which the river terminal can receive coal, via truck, rail, barge, conveyor or a combination of the above methods.

Rail Car Capacity: Indicates the total number of rail cars that can be stored at or near the terminal, both empty and loaded.

Barge Capacity: Indicates the total number of barges, which can be fleeted at or near the terminal, empty and loaded. Some terminals are listed as using nearby barge fleeting service.

Load out Rate: Indicates the hourly rate at which the equipment can load coal into a barge, as reported by the operator or the Corps of Engineers. This is usually the equipment manufacturer's rating which indicates maximum capacity under ideal conditions, although several of the terminal operators relied on their own experience in reporting this figure.

Annual Capacity: Estimates are by the operators and are therefore somewhat inconsistent in definition with regard to the number of working hours per day, workdays per year, and the expectations of breakdowns, bad weather, river conditions, etc. However, these should be considered with the standards of operation at each terminal.

Ground Storage: Indicates the maximum number of tons or acreage available for stockpiled coal at the river terminal.

Equipment: Indicates the capability for coal crushing, stoker coal preparation, automatic sampling, or automated blending at the terminal.

Nearest Town: This usually refers to the nearest well-known "major" city or town and not the nearest community.

County: This is the county listing that the river terminal is physically located in.

Quadrangle/Latitude/Longitude: Refers to standard U.S. Geological Survey (USGS) topographic 7.5-minute quadrangle maps. The latitude and longitude usually indicates the location of the terminal load out point, and not the entrance or building locations.

Nearest Intersection: The nearest intersection of a highway or street where the terminal is located.

Operated By:	Centennial Resources, Inc.	Charolais Corporation	Clark Enterprises, Inc.
Address:	N/R N/R	P.O. Box 1999 Madisonville, KY 42431	P.O. Box 151 Owensboro, KY 42302
Phone Number:	N/R	270-821-2913	270-685-0541
Fax Number:	N/R	270-821-1588	N/A
Contact Person:	N/R N/R	Donald E. Bowles President	Earl Clark President
Terminal Name:	Henderson Dock	Island Dock	Clark Dock
Other Name:	N/A	B & M Dock	Green Coal
River:	Green River	Green River	Ohio River
Mile point – Bank:	11.60 - Left Bank	73.50 - Left Bank	751.70 - KY Bank
Terminal Status:	In-Active	In-Active	In-Active
Availability:	Captive	Open	Open
Access Mode:	Truck	Truck	Truck
Railroad:	N/A	N/A	N/A
Rail Car Capacity:	0	0	0
Barge Capacity:	16	12	30
Load out Rate:	750 TPH	1,500 TPH	800 TPH
Annual Capacity:	2.0 Million Tons	1.2 Million Tons	1.5 Million Tons
Ground Storage:	10,000 Tons	Available	100,000 Tons
Equipment:	N/R N/R	Automated Blending Automatic Sampling	Automated Blending
Nearest Town:	Spottsville, Ky	Island, Ky	Owensboro, Ky
County:	Henderson	McLean	Daviess
USGS Quad:	Spottsville	Equality	Owensboro East
Lat / Long:	37 49' 34" / 87 23' 40"	37 27' 53" / 87 06' 47"	37 49' 08" / 87 03' 00"
Nearest Intersection:	HWY 351 & Chaney Road	KY 85 & KY 1412	US 60 & KY 1831
Owned By:	Centennial Resources, Inc.	Charolais Corporation	Clark Enterprises, Inc.
Permit Number:	F 88.076	F 74.010	F 81.123
Corps Permit Holder:	C R Mining Company	Charolais Corporation	Clark Enterprises, Inc.
Additional Comments:		Ground storage available.	

Operated By:	Consolidated Grain & Barge	Cooper T. Smith Stevedoring	Dekoven Dock, Inc.
Address:	6206 Riverport Rd. Henderson, KY 42420	6900 Riverport Drive Louisville, KY 40258	2556 St. Rt. 1508 Sturgis, KY 42459
Phone Number:	270-826-5662	502-935-7226	270-333-2317
Fax Number:	270-826-5423	502-935-7296	270-333-2579
Contact Person:	Earl Clark Terminal Manager	Darrell Mahone Vice President	Luther D. Kanipe,Jr. President
Terminal Name:	CGB Henderson	Jefferson Riverport	Dekoven Dock
Other Name:	Henderson Dock	Louisville Riverport	Kanipe Coal Dock
River:	Ohio River	Ohio River	Ohio River
Mile point – Bank:	807.20 - KY Bank	618.00 - KY Bank	870.10 - KY Bank
Terminal Status:	Active	Active	Active
Availability:	Open	Open	Open
Access Mode:	Truck, Rail	Truck, Rail, Barge	Truck
Railroad:	CSXT	Private	N/A
Rail Car Capacity:	90	240	0
Barge Capacity:	125	30	36
Load out Rate:	1,800 TPH	2,000 TPH	1,500 TPH
Annual Capacity:	3.0 Million Tons	6.0 Million Tons	2.0 Million Tons
Ground Storage:	15,000 Tons	200,000 Tons	65,000 Tons
Equipment:	Automated Blending	Automated Blending Automatic Sampling	Automated Blending Automatic Sampling
Nearest Town:	Henderson, Ky	Louisville, Ky	Caseyville, Ky
County:	Henderson	Jefferson	Union
USGS Quad:	Wilson	Lanesville	Dekoven
Lat / Long:	37 48' 45" / 87 39' 00"	38 09' 18" / 85 54' 06"	37 32' 50" / 88 05' 00"
Nearest Intersection:	US 60 & KY 136	GB 1234 & Riverport Road	KY 1508 & KY 492
Owned By:	Henderson Co. Riverport/CGB	Louisville-Jefferson Co.	Dekoven Dock, Inc.
Permit Number:	F 78.006	F 82.013	F 80.136
Corps Permit Holder:	Henderson Co. Riverport	Louisville Jefferson Co.	Dekoven Dock, Inc.
Additional Comments:	Access to ICG, SOU, Conrail	Rail access to CSXT, PAL, NS	

Operated By:	FCD, LLC	Grand Eagle Mining, Inc.	Grand Rivers Terminal
Address:	220 West Main Street Louisville, KY 40202	19060 Hwy. 1078 S. Henderson, KY 42420	1020 Dover Road Grand Rivers, KY 42045
Phone Number:	502-627-3730	270-546-9430	270-928-4638
Fax Number:	502-627-3243	270-546-7989	270-928-3106
Contact Person:	Mark McAdams Mgr. Fuel Procurement	Kenny Allen President	J. A. Rudd Terminal Manager
Terminal Name:	Energy Dock	Patriot Dock	GRT Site I
Other Name:	N/A	N/A	Reed Dock
River:	Green River	Green River	Tennessee River
Mile point – Bank:	43.90 - Left Bank	31.50 - Left Bank	22.70 - Right Bank
Terminal Status:	Active	Active	Active
Availability:	Open	Captive	Open
Access Mode:	Truck	Truck	Truck, Rail, Barge, Conveyor
Railroad:	N/A	N/A	PAL
Rail Car Capacity:	0	0	320
Barge Capacity:	40	16	90
Load out Rate:	3,000 TPH	1,500 TPH	4,000 TPH
Annual Capacity:	7.0 Million Tons	2.5 Million Tons	12.0 Million Tons
Ground Storage:	70,000 Tons	100,000 Tons	1,500,000 Tons
Equipment:	Automatic Sampling	Automated Blending Automatic Sampling Coal Crushing	Automated Blending Automatic Sampling
Nearest Town:	Sebree, Ky	Hebbardsville, Ky	Grand Rivers, Ky
County:	Webster	Henderson	Livingston
USGS Quad:	Beech Grove	Deleware	Calvert City
Lat / Long:	37 36' 39" / 87 29' 20"	37 43' 55" / 87 23' 25"	37 00' 59" / 88 15' 18"
Nearest Intersection:	Pennyrile Pwk & KY 56	Audubon Pkwy & KY 416	US 62 & KY 453
Owned By:	FCD, LLC	Patriot Coal Company	Grand Rivers Terminal
Permit Number:	F 72.021	F 88.001	A 40.432
Corps Permit Holder:	FCD, LLC	Patriot Coal Company	Grand Rivers Terminal
Additional Comments:		Mike Bowling, Surface Supt.	Parent-Kinder Morgan Bulk Term.

Operated By:	Grand Rivers Terminal	Grand Rivers Terminal	Grand Rivers Terminal
Address:	1020 Dover Road Grand Rivers, KY 42045	1020 Dover Road Grand Rivers, KY 42045	1020 Dover Road Grand Rivers, KY 42045
Phone Number:	270-928-4638	270-928-4638	270-928-4638
Fax Number:	270-928-3106	270-928-3106	270-928-3106
Contact Person:	J. A. Rudd Terminal Manager	J. A. Rudd Terminal Manager	J. A. Rudd Terminal Manager
Terminal Name:	GRT Site II	GRT Site III	GRT Site IV
Other Name:	BRT Dock	Kentucky Lake Dock	Reed Dock
River:	Tennessee River	Tennessee River	Tennessee River
Mile point – Bank:	22.90 - Right Bank	24.80 - Right Bank	23.00 - Right Bank
Terminal Status:	Active	In-Active	Active
Availability:	Open	Open	Open
Access Mode:	Rail	Truck, Rail, Barge	Truck, Rail, Barge, Conveyor
Railroad:	PAL	PAL	PAL
Rail Car Capacity:	320	250	320
Barge Capacity:	90	75	90
Load out Rate:	9,000 TPH	5,000 TPH	3,000 TPH
Annual Capacity:	22.0 Million Tons	13.0 Million Tons	20.0 Million Tons
Ground Storage:	No Ground Storage	120,000 Tons	1,500,000 Tons
Equipment:	None Reported	Automated Blending Automatic Sampling	Automated Blending Automatic Sampling
Nearest Town:	Grand Rivers, Ky	Grand Rivers, Ky	Grand Rivers, Ky
County:	Livingston	Livingston	Livingston
USGS Quad:	Calvert City	Birmingham Point	Calvert City
Lat / Long:	37 00' 51" / 88 15' 29"	36 59' 32" / 88 14' 01"	37 01' 10" / 88 15' 16"
Nearest Intersection:	US 62 & KY 453	KY 453 & KY 962	US 62 & KY 453
Owned By:	Grand Rivers Terminal	Grand Rivers Terminal	Grand Rivers Terminal
Permit Number:	A 40.432	C 34.179	A 40.432
Corps Permit Holder:	Grand Rivers Terminal	Grand Rivers Terminal	Grand Rivers Terminal
Additional Comments:	Parent-Kinder Morgan Bulk Term	Parent-Kinder Morgan Bulk Term.	Parent-Kinder Morgan Bulk Term.

Operated By:	Henderson County Riverport	Island Creek Coal Company	Island Creek Coal Company
Address:	6200 Riverport Rd. Henderson, KY 42420	1741 Hilltop Rd. Morganfield, KY 42437	1741 Hilltop Rd. Morganfield, KY 42437
Phone Number:	270-826-1636	270-389-1071	270-389-1071
Fax Number:	270-827-4523	270-389-1037	270-389-1037
Contact Person:	William O. Howard Director	Tommy Gatlin General Mine Foreman	Tommy Gatlin General Mine Foreman
Terminal Name:	Henderson Co. Riverport	Uniontown Dock	Hamilton Dock
Other Name:	N/A	Ohio No. 11	N/A
River:	Ohio River	Ohio River	Ohio River
Mile point – Bank:	807.60 - KY Bank	843.90 - KY Bank	851.70 - KY Bank
Terminal Status:	Active	In-Active	In-Active
Availability:	Open	Captive	Captive
Access Mode:	Truck, Rail, Barge	Truck, Conveyor	Truck, Conveyor
Railroad:	CSXT	N/A	N/A
Rail Car Capacity:	180	0	0
Barge Capacity:	125	15	15
Load out Rate:	1,500 TPH	1,200 TPH	5,000 TPH
Annual Capacity:	3.0 Million Tons	2.8 Million Tons	11.5 Million Tons
Ground Storage:	6 Acres	100,000 Tons	250,000 Tons
Equipment:	Automated Blending	Automatic Sampling Stoker Preparation	Automated Blending Automatic Sampling
Nearest Town:	Henderson, Ky	Uniontown, Ky	Spring Grove, Ky
County:	Henderson	Union	Union
USGS Quad:	Wilson	Uniontown	Grove Center
Lat / Long:	37 48' 56" / 87 39' 11"	37 46' 06" / 87 56' 56"	37 44' 50" / 88 02' 52"
Nearest Intersection:	US 60 & KY 136	KY 360 & KY 130	KY 871 & KY 360
Owned By:	Henderson County	Consol Energy, Inc.	Consol Energy, Inc.
Permit Number:	F 78.006	F 52.022	F 67.015
Corps Permit Holder:	Henderson Co. Riverport	Island Creek Coal Co.	Island Creek Coal Co.
Additional Comments:	access to ICG, SOU, Conrail	Ben Greenwell	Ben Greenwell

Operated By:	Kinder Morgan Bulk Terminals	Lodestar Energy, Inc.	Mt. Vernon Transfer Term. LLC
Address:	7550 Terminal Rd. Maceo, KY 42355	P.O. Box 448 Clay, KY 42404	P.O. Box 457 Carmi, IL 62821
Phone Number:	270-264-1844	270-667-7025	812-838-5532
Fax Number:	270-264-1859	270-333-2072-Dock	812-838-3215
Contact Person:	Kenny Lanham President	Dennis Bryant VP Western Div.	Jeff Hayden General Mgr. Of Operations
Terminal Name:	Owensboro Gateway Terminal	Caseyville Dock	Mt. Vernon Transfer Terminal
Other Name:	N/A	Pyro Dock	Alliance Coal Terminal
River:	Ohio River	Ohio River	Ohio River
Mile point – Bank:	750.00 - KY Bank	871.50 - KY Bank	827.50 - IN Bank
Terminal Status:	Active	Active	Active
Availability:	Open	Captive	Open
Access Mode:	Truck	Truck, Barge	Rail
Railroad:	N/A	N/A	CSXT
Rail Car Capacity:	0	0	110
Barge Capacity:	15	92	100
Load out Rate:	800 TPH	3,000 TPH	4,000 TPH
Annual Capacity:	500,000 Tons	5.0 Million Tons	8.0 Million Tons
Ground Storage:	75,000 Tons	200,000 Tons	100,000 Tons
Equipment:	N/R N/R	Automated Blending Automatic Sampling	Blending
Nearest Town:	Maceo, Ky	Caseyville, Ky	Mt. Vernon, In
County:	Daviess	Union	Posey
USGS Quad:	Owensboro East	Dekoven	Caborn
Lat / Long:	37 50' 39" / 87 02' 34"	37 31' 53" / 88 04' 01"	37 55' 01" / 87 51' 59"
Nearest Intersection:	US 60 & Thomas Road	KY 1508 & KY 109	SR 62 & Bluff Road
Owned By:	Kinder Morgan Bulk Terminals	Lodestar Energy, Inc.	Indiana Port Commission
Permit Number:	F 72.031	F 75.009	F 72.034
Corps Permit Holder:	Kinder Morgan Bulk Terminals	Lodestar Energy, Inc.	Southwind Maritime Centre
Additional Comments:		Dwight Ladd, Terminal Mgr.	John Spears, 618-382-4651

Operated By:	Onton Dock, Inc.	Peabody Coal Company	Peabody Coal Company
Address:	P.O. Box 585 Sebree, KY 42455	P.O. Box 328 Morganfield, KY 42437	P.O. Box 148 Graham, KY 42344
Phone Number:	270-835-7571	270-389-6630	270-754-9274
Fax Number:	270-835-7575	270-822-6682	270-754-4238
Contact Person:	Tommy Joe Friday President	Alan Zaborac Mgr. Of Preparation	Rick Lam Superintendent
Terminal Name:	Onton Dock	Camp Terminal	Gibraltar Dock
Other Name:	N/A	Highland Creek Dock	N/A
River:	Green River	Ohio River	Green River
Mile point – Bank:	49.00 - Left Bank	841.60 - KY Bank	85.90 - Left Bank
Terminal Status:	In-Active	Active	Active
Availability:	Open	Restricted	Captive
Access Mode:	Truck, Barge	Conveyor	Truck, Conveyor
Railroad:	N/A	N/A	N/A
Rail Car Capacity:	0	0	0
Barge Capacity:	30	15	18
Load out Rate:	3,000 TPH	5,000 TPH	1,100 TPH
Annual Capacity:	8.0 Million Tons	7.5 Million Tons	3.1 Million Tons
Ground Storage:	200,000 Tons	250,000 Tons	60,000 Tons
Equipment:	Automated Blending	Automatic Sampling	Automatic Sampling Coal Crushing Automated Blending
Nearest Town:	Onton, Ky	Uniontown, Ky	Central City, Ky
County:	Webster	Union	Muhlenberg
USGS Quad:	Beech Grove	Uniontown	Central City East
Lat / Long:	37 35' 21" / 87 24' 36"	37 47' 11" / 87 55' 57"	37 19' 26" / 87 06' 08"
Nearest Intersection:	KY 147 & KY 370	KY 360 & KY 130	KY 1379 & KY 277
Owned By:	Onton Dock, Inc.	Peabody Coal Company	Peabody Coal Company
Permit Number:	F 78.044	F 70.019	F 84.002
Corps Permit Holder:	Onton Dock, Inc.	Peabody Coal Company	Peabody Coal Company
Additional Comments:		Dock # - 270-822-4293	Conveyor from prep plant

Operated By:	Peabody Coal Company	Peabody Coal Company	River Road Terminal, Inc.
Address:	P.O. Box 148 Graham, KY 42344	P.O. Box 148 Graham, KY 42344	2611 Upper River Rd Louisville, KY 40206
Phone Number:	270-338-5701	270-338-5701	502-896-1776
Fax Number:	270-338-5355	270-338-5355	502-896-2502
Contact Person:	Kenny Allen Gen. Mgr. Midwest Div.	Kenny Allen Gen. Mgr. Midwest Div.	Richard Buddeke President
Terminal Name:	Ken Dock	River Queen Dock	River Road Terminal
Other Name:	N/A	N/A	Livron Dock
River:	Green River	Green River	Ohio River
Mile point – Bank:	97.70 - Right Bank	85.20 - Left Bank	601.00 - KY Bank
Terminal Status:	In-Active	In-Active	Active
Availability:	Captive	Captive	Open
Access Mode:	Truck	Rail	Truck, Rail, Barge
Railroad:	N/A	Private	CSXT
Rail Car Capacity:	0	130	20
Barge Capacity:	40	18	3
Load out Rate:	1,000 TPH	1,500 TPH	200 TPH
Annual Capacity:	1.2 Million Tons	4.0 Million Tons	0.4 Million Tons
Ground Storage:	60,000 Tons	50,000 Tons	70 Acres
Equipment:	Automatic Sampling Coal Crushing	Automatic Sampling	Coal Crushing Automated Blending
Nearest Town:	Beaver Dam, Ky	Central City, Ky	Louisville, Ky
County:	Ohio	Muhlenberg	Jefferson
USGS Quad:	Paradise	Central City East	Jeffersonville
Lat / Long:	37 17' 52" / 86 59' 00"	37 19' 24" / 87 07' 15"	38 16' 49" / 85 42' 31"
Nearest Intersection:	KY 1245 & Cool Springs Rd.	KY 277 & KY 1379	I - 71 & River Road
Owned By:	Peabody Coal Company	Peabody Coal Company	Livron Partnership
Permit Number:	F 55.031	F 84.006	F 78.079
Corps Permit Holder:	Peabody Coal Company	Peabody Coal Company	Livron Partnership
Additional Comments:			Access to I-64, I-65 & I-71

Operated By:	SCH Terminal Co., Inc.	Yager Materials, Inc.
Address:	2850 N. Main Street Madisonville, KY 42431	P.O. Box 2000 Owensboro, KY 42301
Phone Number:	423-899-0591	270-926-3611
Fax Number:	423-485-9233	270-926-3660
Contact Person:	Gary Quinn Director – Utility Services	Jim Yager Terminal Manager
Terminal Name:	Calvert City Terminal	Yager Dock
Other Name:	N/A	Owensboro River Sand
River:	Tennessee River	Ohio River
Mile point – Bank:	14.30 - Left Bank	752.80 - KY Bank
Terminal Status:	Active	Active
Availability:	Open	Open
Access Mode:	Truck, Rail	Truck, Barge
Railroad:	PAL	N/A
Rail Car Capacity:	150	0
Barge Capacity:	120	20
Load out Rate:	3,500 TPH	800 TPH
Annual Capacity:	10 Million Tons	1.9 Million Tons
Ground Storage:	1 Million tons	30 Acres
Equipment:	Automated Blending Automatic Sampling	Automated Blending
Nearest Town:	Calvert City, Ky	Owensboro, Ky
County:	Marshall	Daviess
USGS Quad:	Little Cypress	Owensboro East
Lat / Long:	37 03' 15" / 88 23' 12"	37 48' 24" / 87 03' 23"
Nearest Intersection:	US 62 & Hwy. 1523	US 60 & KY 144
Owned By:	SCH Services, LLC	Yager Materials, Inc.
Permit Number:	4282900	F 76.076
Corps Permit Holder:	SCH Services, LLC	Yager Materials, Inc.
Additional Comments:	New facility in 2003	Barge Off Loading